










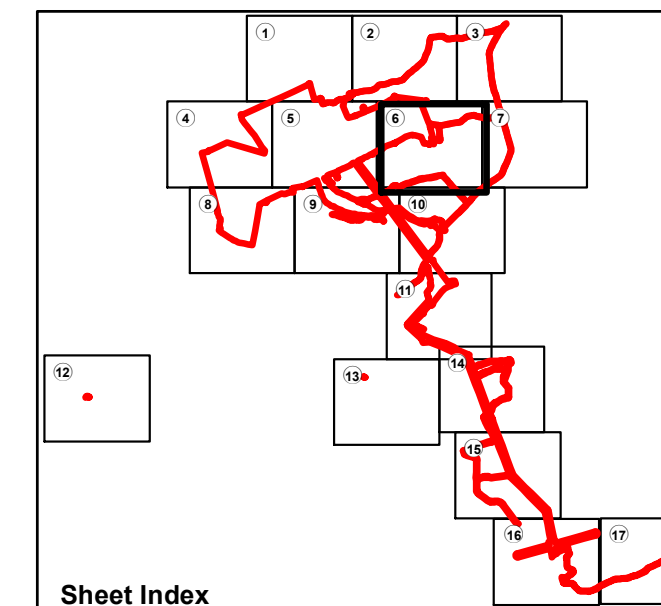


Legend

-  Substitute Consent Application Boundary
-  Turbines (Existing)
-  Peat Repository areas (Existing)
-  Floating Road (Existing)
-  Turbine Hardstands (Existing)
-  Collite track (turbary road) upgraded
-  LV cables (approximate location)
-  Construction, O&M & decommissioning routes for OHL
-  Pre-Existing Drainage
-  Constructed Drainage (Existing)
-  Contours



Notes:

- Drawing prepared using Irish Transverse Mercator (ITM) Map Grid
- Turbines

(See drawing QS-000280-01-D460-020-001-000 &
QS-000280-01-D460-020-002-000 for details)

- Floating & non floating roads

(See drawing QS-000280-01-D460-020-004-000 for details)

Maps shown on drawing:
Galway 5000 sheets 3746,3747,3748,3749, 3804,3805,3806,3807,
3862,3863,3864,3865,3919,3920,3921 & 3922

COPYRIGHT © ESB

ALL RIGHTS RESERVED. NO PART OF THIS WORK MAY BE MODIFIED, REPRODUCED OR COPIED IN ANY FORM OR BY ANY MEANS - GRAPHIC, ELECTRONIC OR MECHANICAL, INCLUDING PHOTOCOPYING, RECORDING, TAPING OR USED FOR ANY PURPOSE OTHER THAN ITS DESIGNATED PURPOSE, WITHOUT THE WRITTEN PERMISSION OF ESB.

PURPOSE OF ISSUE - PRELIMINARY UNLESS INDICATED

CLIENT APPROVAL ☐ PLANNING ☒ TENDER ☐ CONSTRUCTION ☐ AS-BUILT ☐

CLIENT	Gart Wind farms Ltd
--------	---------------------

PROJECT	Derrybrien Wind Farm Project
---------	------------------------------

CONTRACT	
----------	--

DRAWING TITLE

Existing -
Site Layout
Sheet 6 of 17

PRODUCTION UNIT **CIVIL & ENVIRONMENTAL ENGINEERING**



Engineering and Major Projects,
One Dublin Airport Central, Dublin Airport,
Cloghran, Co. Dublin, K67 XF72, Ireland.

Tel: +353 (0)1 703 8000 Web: www.esb.ie

Engineering and Major Projects is a division of ESB

DRAWN	PRODUCED	VERIFIED	APPROVED	APPROVAL DATE
E.O'Shea	E.O'Shea	J.McLoughlin	H.O'Keeffe	30/07/2020

CLIENT REF.	NO. OF SHEETS	SIZE	SCALE
	6/17	A1	1:2,500

DRAWING NUMBER

SHEET REV

QS-000280-01-D460-019-006-000

Ordnance Survey Ireland Licence No. EN 0092320
© Ordnance Survey Ireland/Government of Ireland

